CSED researchers assist DOE, FEMA, NGA, HHS, NORTHCOM in tracking and predicting location and duration of power outages during Sandy

VERDE-National Outage Map

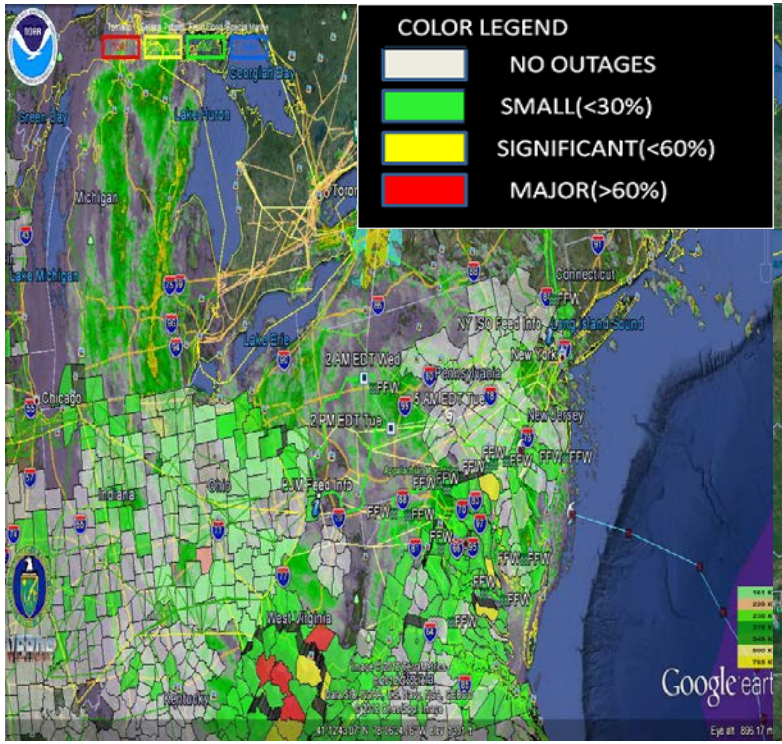

EARSS-Power Outage Predictions

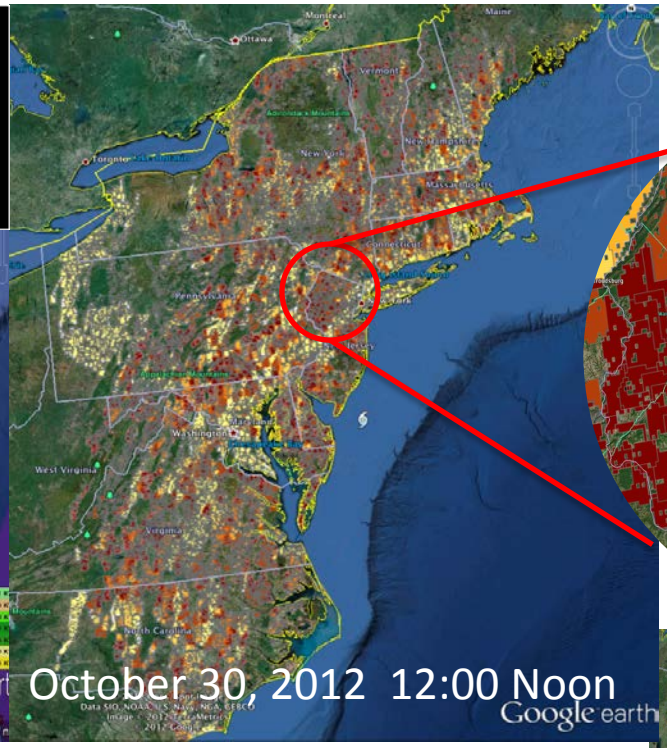

Outage (Days Before Power Is Restored) Color Code:

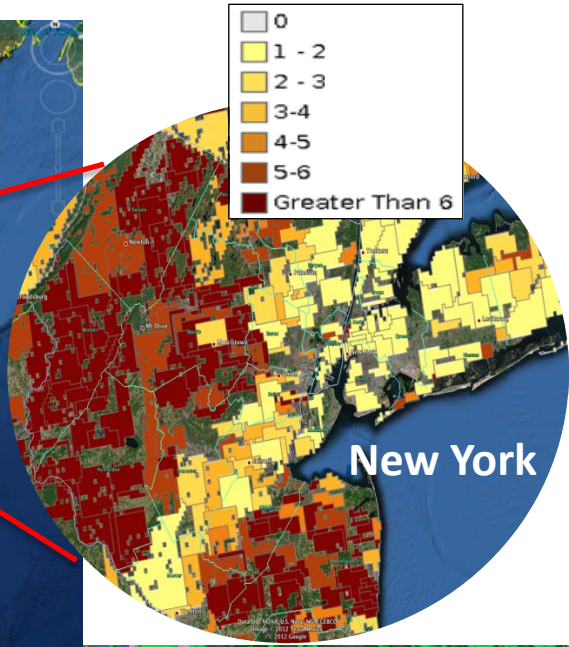

Automated storm data processing without human intervention

FEMA contact: **"This has been a very helpful product. The detail is amazing, as well as the speed it is available."**

NORTHCOM contact: **"You guys should be very proud of this tool. I've seen the products many times over now in briefs from DHS, FEMA, our own, etc."**